

NOTES:



1. ALL DIMENSIONS ARE IN METRES UNLESS OTHERWISE STATED.
2. DO NOT SCALE FROM THIS DRAWING.
3. THIS DRAWING IS TO BE READ IN CONJUNCTION WITH ALL OTHER CONCEPT DESIGN DRAWINGS FOR THIS SCHEME.

LEGEND:

SHEET LOCATION

DRAFT

Rev	Date	Description	Prod.	Chk.	Rev.	App.
P04	10-06-23	CHANGE OF DESIGN SCOPE	OS	RY	JL	JL
P03	23-05-23	GA CONSULTEE AMENDMENTS	OS	RY	JL	JL
P02	06-04-23	MINOR AMENDMENTS	OS	RY	JL	JL
P01	01-03-23	FIRST ISSUE	01	RY	JL	JL

Working with:
ARUP **MOTT MACDONALD** **M** **M**

Project:
A4 PORTWAY STRATEGIC CORRIDOR

Site: A4 PORTWAY BHETOL, BS11 9QE	Client: BRISTOL CITY COUNCIL CITY HALL COLLEGE GREEN, BRISTOL, BS1 1TR https://www.bristol.gov.uk/
-----------------------------------------	-------------------------------------------------------------------------------------------------------------------------------------------------------------



Registered office: 80 Fenchurch Street, London EC3M 4BY
Coordinating office: 2 Glass Wharf, Temple Quay, Bristol BS2 0FR, Tel: +44 (0)117 372 1200

www.arcadis.com © Copyright reserved

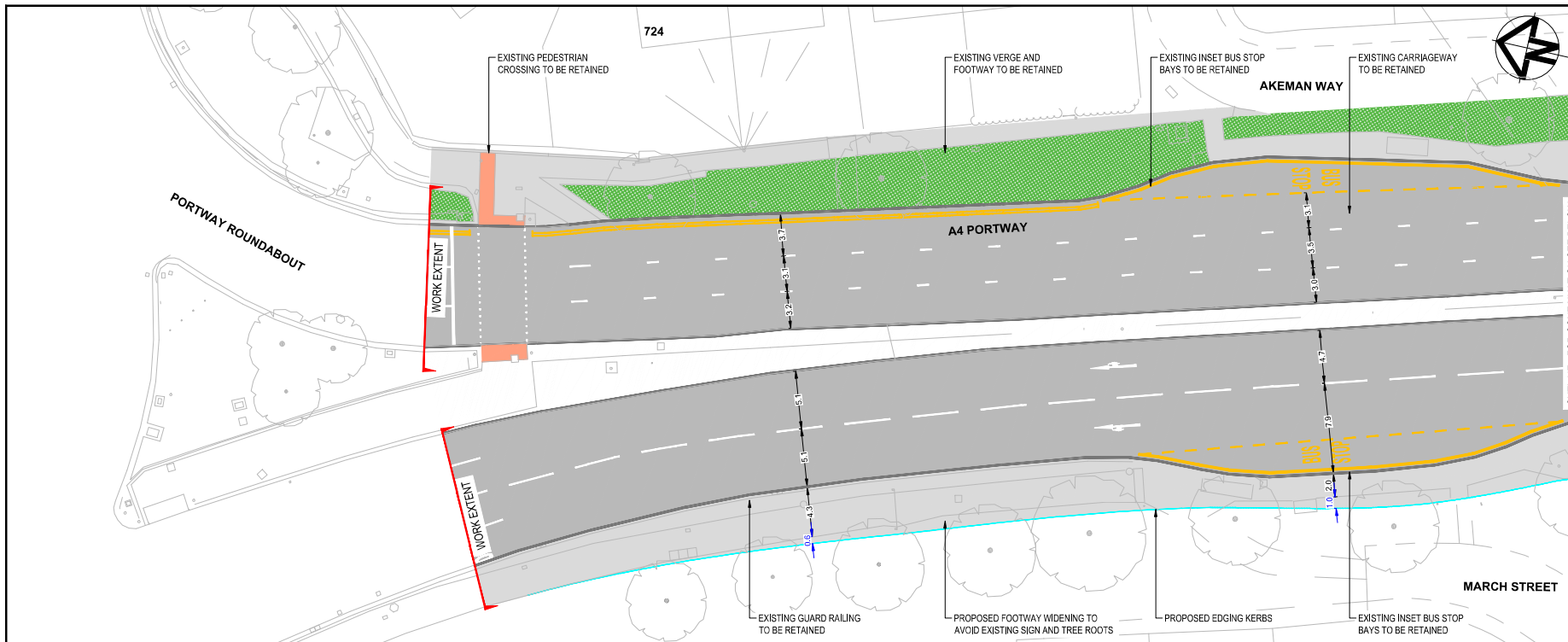
A4 PORTWAY STRATEGIC CORRIDOR DESIGN AREA 01 SHEET 1 OF 10

Design	Drawn	Check	Date
JANAWAY	OS	OS	18/06/2023
OSWANSON	OS	OS	18/06/2023
ALYON	OS	OS	18/06/2023
JLEWIS	OS	OS	18/06/2023
JLEWIS	OS	OS	18/06/2023

Design	Drawn	Check	Date
CONCEPT DESKIN	OS	OS	18/06/2023
A1	OS	OS	18/06/2023
S2	OS	OS	18/06/2023

FOR INFORMATION NOT FOR CONSTRUCTION

Project Number: 10053585 - ARC - XX DA1 - DR - HE - 0001	Sheet: P04
----------------------------------------------------------	------------



NOTES:

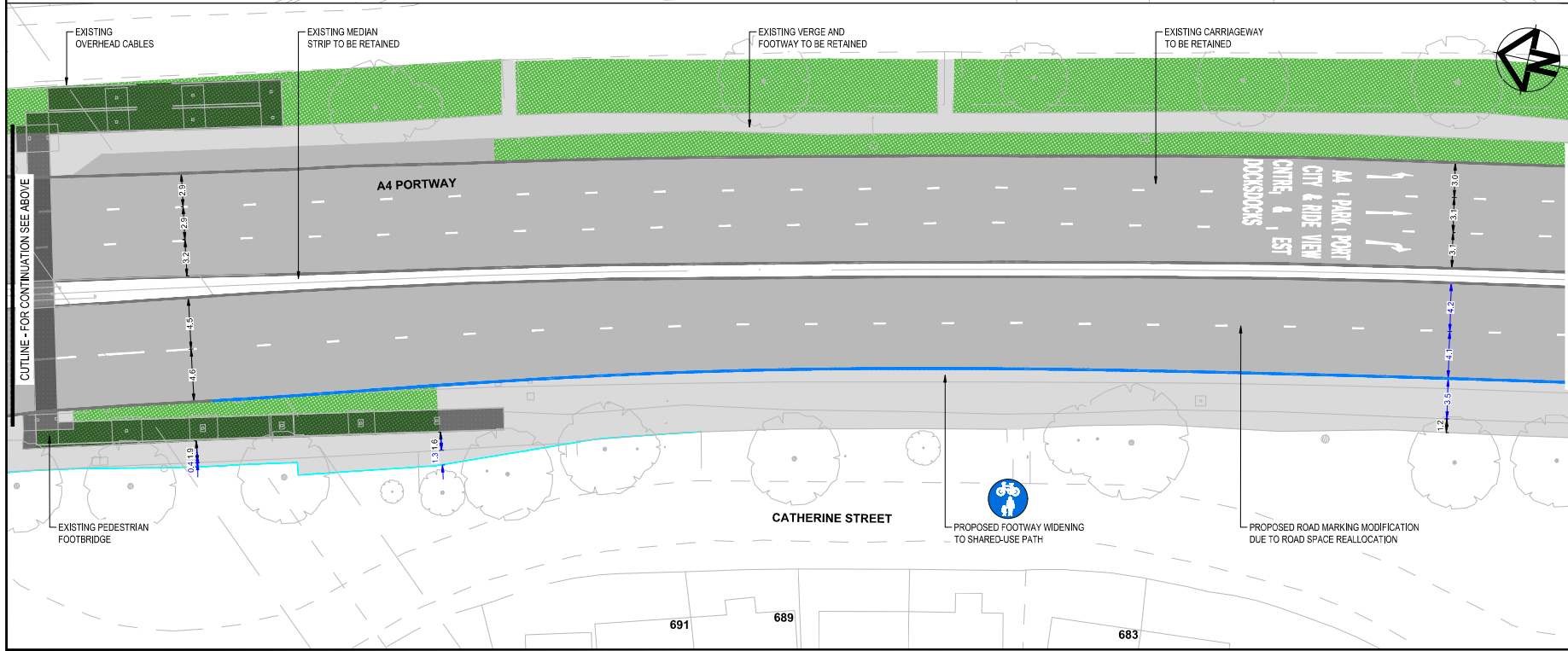
- ALL DIMENSIONS ARE IN METRES UNLESS OTHERWISE STATED.
- DO NOT SCALE FROM THIS DRAWING.
- DESIGN BASED ON TOPOGRAPHICAL SURVEY PROVIDED BY BRISTOL CITY COUNCIL. LEVELS AND SETTING OUT TO BE CHECKED ON SITE BY CONTRACTOR PRIOR TO THE START OF THE WORKS.
- THIS DRAWING IS TO BE READ IN CONJUNCTION WITH ALL OTHER CONCEPT DESIGN DRAWINGS FOR THIS SCHEME.
- ALL NEW ROAD MARKINGS ARE TO BE LAID IN ACCORDANCE WITH THE "TRAFFIC SIGNS REGULATIONS AND GENERAL DIRECTIONS 2016" (TSRD 2016).
- ALL EXISTING LIGHTING COLUMNS AND TELEGRAPH POLES WILL BE MOVED TO THE BACK OF FOOTWAY.
- SPECIFICATION OF MATERIALS TO BE CONFIRMED DURING THE PRELIMINARY DESIGN STAGE.

LEGEND:

- FOOTWAY
- CARRIAGEWAY
- PROPOSED RAISED TABLE
- GRASS VERGE
- PROPOSED RED SURFACING
- PROPOSED KERBS
- PROPOSED DROPPED KERBS
- EDGING KERBS
- EXISTING KERBS LINE
- PROPOSED BUFF TACTILE
- PROPOSED RED TACTILE
- PROPOSED QUADRANTS KERBS
- PROPOSED BOLLARDS
- PROPOSED TREES
- PROPOSED DIMENSIONS
- EXISTING DIMENSIONS

DRAFT

Rev	Date	Description	Rev	Chk	Rev	App



ARCADIS
Working with
ARUP **MOTT MACDONALD**

Project:
A4 PORTWAY STRATEGIC CORRIDOR

Site: A4 PORTWAY BRISTOL, BS11 9QE
Client: BRISTOL CITY COUNCIL, CITY HALL, COLLEGE GREEN, BRISTOL, BS1 1SR
<https://www.bristol.gov.uk/>

Registered office: 80 Fenchurch Street, London EC3N 4BQ
Coordinating office: 2 Glass Wharf, Temple Quay, Bristol BS2 0FR
Tel: 44 (0)117 372 1200

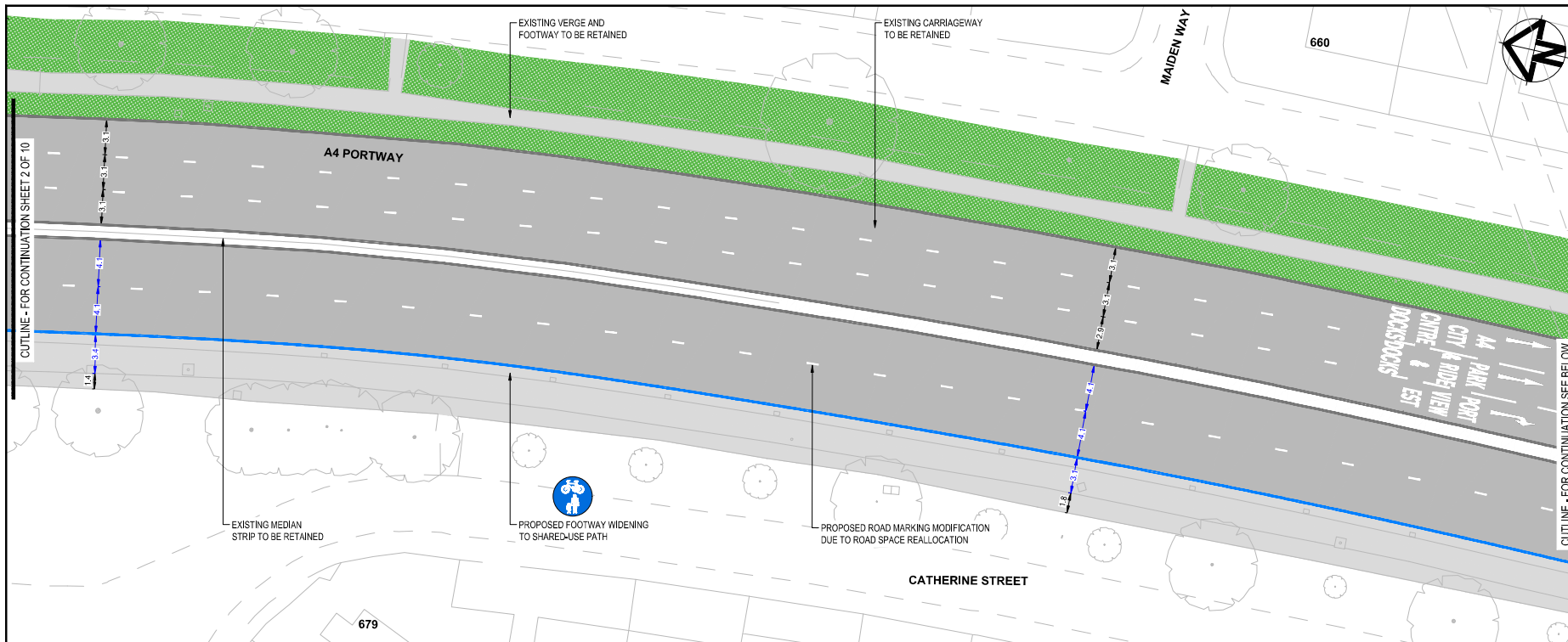
www.arcadis.com © Copyright reserved

Drawing 134:
A4 PORTWAY STRATEGIC CORRIDOR DESIGN AREA 01 SHEET 2 OF 10

Rev	Date	Description	Rev	Chk	Rev	App

FOR INFORMATION NOT FOR CONSTRUCTION

Drawing Number: 10053585 - ARC - XX DA1 - DR - HE - 0002
Revision: P04



NOTES:

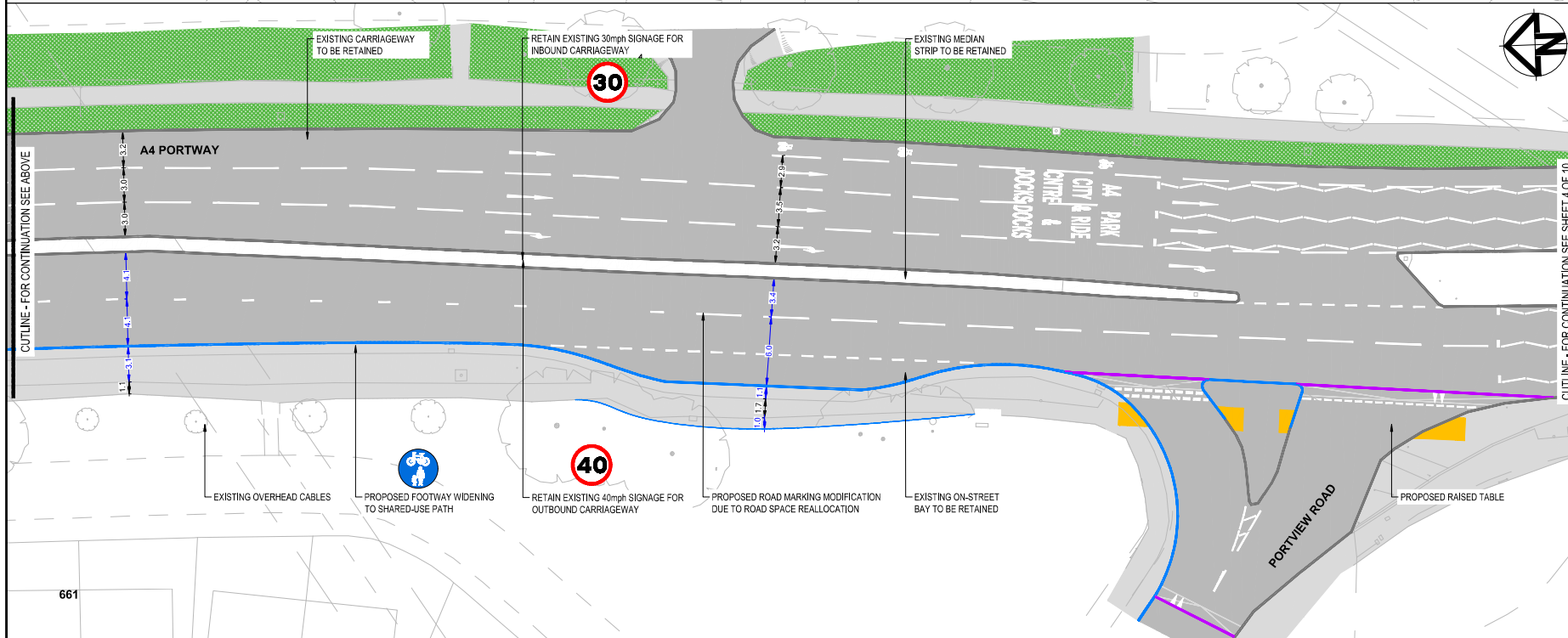
- ALL DIMENSIONS ARE IN METRES UNLESS OTHERWISE STATED.
- DO NOT SCALE FROM THIS DRAWING.
- DESIGN BASED ON TOPOGRAPHICAL SURVEY PROVIDED BY BRISTOL CITY COUNCIL. LEVELS AND SETTING OUT TO BE CHECKED ON SITE BY CONTRACTOR PRIOR TO THE START OF THE WORKS.
- THIS DRAWING IS TO BE READ IN CONJUNCTION WITH ALL OTHER CONCEPT DESIGN DRAWINGS FOR THIS SCHEME.
- ALL NEW ROAD MARKINGS ARE TO BE LAID IN ACCORDANCE WITH THE "TRAFFIC SIGNS REGULATIONS AND GENERAL DIRECTIONS 2016" (TSRD 2016).
- ALL EXISTING LIGHTING COLUMNS AND TELEGRAPH POLES WILL BE MOVED TO THE BACK OF FOOTWAY.
- SPECIFICATION OF MATERIALS TO BE CONFIRMED DURING THE PRELIMINARY DESIGN STAGE.

LEGEND:

- FOOTWAY
- CARRIAGEWAY
- PROPOSED RAISED TABLE
- GRASS VERGE
- PROPOSED RED SURFACING
- PROPOSED KERBS
- PROPOSED DROPPED KERBS
- EDGING KERBS
- EXISTING KERBS LINE
- PROPOSED BUFF TACTILE
- PROPOSED RED TACTILE
- PROPOSED QUADRANTS KERBS
- PROPOSED BOLLARDS
- PROPOSED TREES
- PROPOSED DIMENSIONS
- EXISTING DIMENSIONS

DRAFT

Rev	Date	Description	Rev	Chk	Rev	App



ARCADIS
Working with
ARUP **MOT** **MARTIN** **M** **M**

Project:
A4 PORTWAY STRATEGIC CORRIDOR

Site: A4 PORTWAY BRISTOL BS11 5QE
Client: BRISTOL CITY COUNCIL CITY HALL COLLEGE GREEN, BRISTOL, BS1 5TR <https://www.bristol.gov.uk/>

ARCADIS
Registered office: 80 Fenchurch Street, London EC3N 4BQ
Coordinating office: 2 Glass Wharf, Temple Quay, Bristol BS2 0FR, Tel: 44 (0)117 372 1200
www.arcadis.com © Copyright reserved

Drawing 13:

A4 PORTWAY STRATEGIC CORRIDOR DESIGN AREA 01 SHEET 3 OF 10

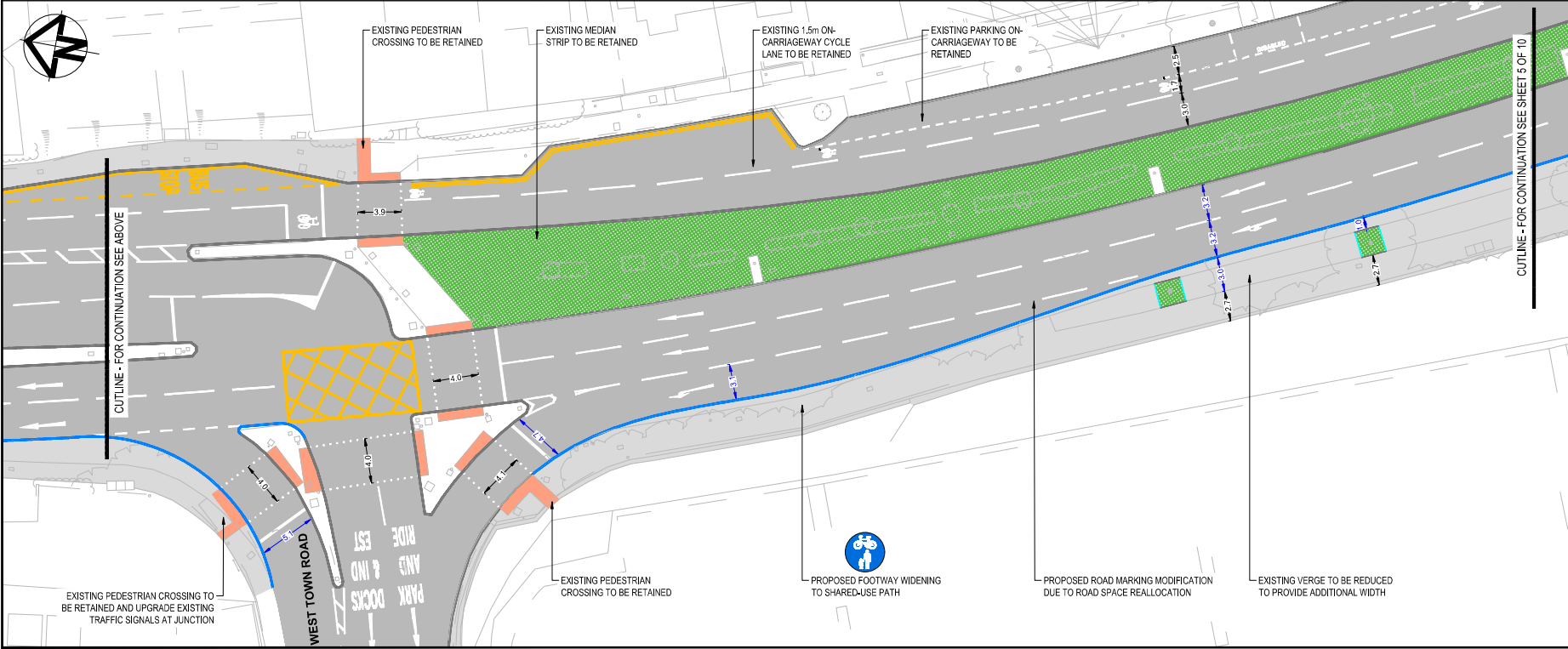
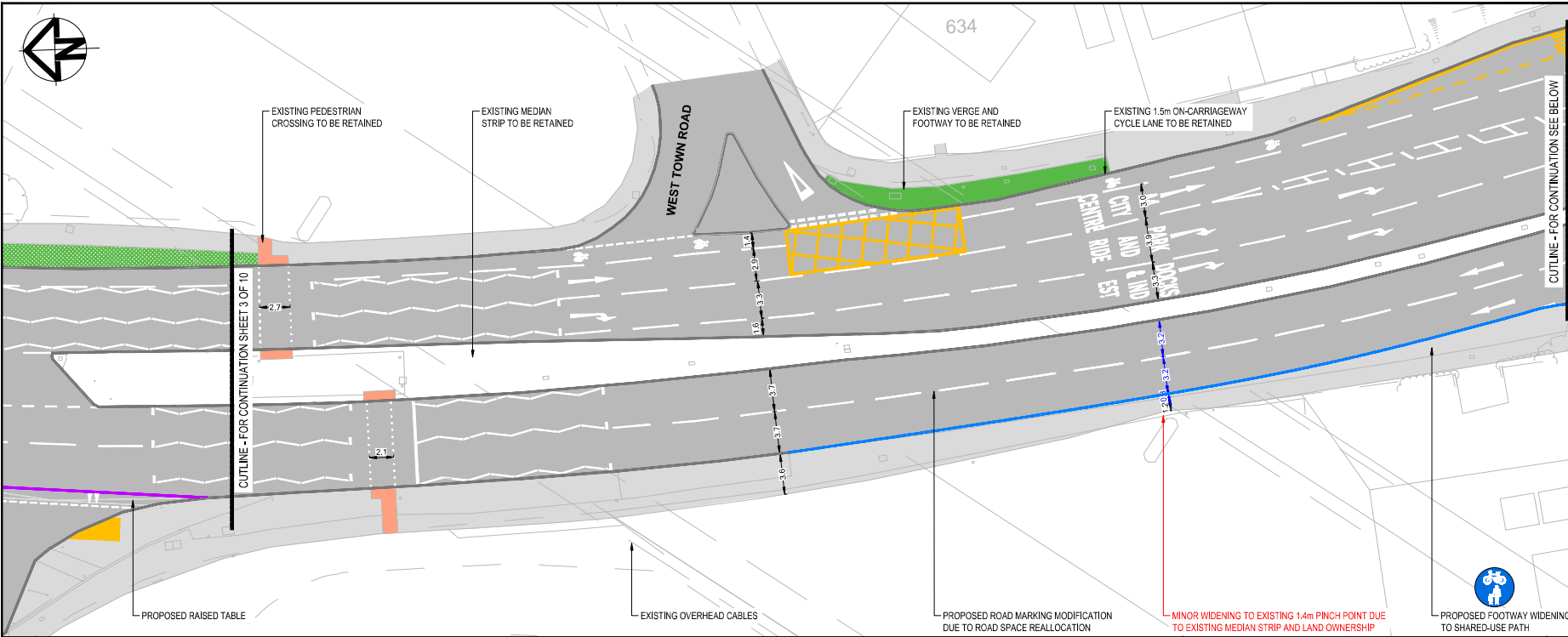
Drawn	Checked	Date
JANWAY	JM	19/06/2023
OSWANSON	OS	19/06/2023
RYAPP	RY	19/06/2023
JLEWIS	JL	19/06/2023
JLEWIS	JL	19/06/2023

Project No.	Scale	Sheet No.	Total Sheets
10053585	A1	03	ACD
	S2	1:200m	10053585

FOR INFORMATION NOT FOR CONSTRUCTION

Drawing Number: 10053585 - ARC - XX DA1 - DR - HE - 0003

Sheet: P04



NOTES:

- ALL DIMENSIONS ARE IN METRES UNLESS OTHERWISE STATED.
- DO NOT SCALE FROM THIS DRAWING.
- DESIGN BASED ON TOPOGRAPHICAL SURVEY PROVIDED BY BRISTOL CITY COUNCIL. LEVELS AND SETTING OUT TO BE CHECKED ON SITE BY CONTRACTOR PRIOR TO THE START OF THE WORKS.
- THIS DRAWING IS TO BE READ IN CONJUNCTION WITH ALL OTHER CONCEPT DESIGN DRAWINGS FOR THIS SCHEME.
- ALL NEW ROAD MARKINGS ARE TO BE LAID IN ACCORDANCE WITH THE "TRAFFIC SIGNS REGULATIONS AND GENERAL DIRECTIONS 2016" (TSRD 2016)
- ALL EXISTING LIGHTING COLUMNS AND TELEGRAPH POLES WILL BE MOVED TO THE BACK OF FOOTWAY.
- SPECIFICATION OF MATERIALS TO BE CONFIRMED DURING THE PRELIMINARY DESIGN STAGE.

LEGEND:

- FOOTWAY
- CARRIAGEWAY
- PROPOSED RAISED TABLE
- GRASS VERGE
- PROPOSED RED SURFACING
- PROPOSED KERBS
- PROPOSED DROPPED KERBS
- EDGING KERBS
- EXISTING KERBS LINE
- PROPOSED BUFF TACTILE
- PROPOSED RED TACTILE
- PROPOSED QUADRANTS KERBS
- PROPOSED BOLLARDS
- PROPOSED TREES
- PROPOSED DIMENSIONS
- EXISTING DIMENSIONS

DRAFT

Rev	Date	Description	Proj	Chk	Rev	App
001						
002						
003						
004						
005						
006						
007						
008						
009						
010						

BRISTOL CITY COUNCIL **ARCADIS**
Working with **ARUP** **MOTT MACDONALD**

Project: **A4 PORTWAY STRATEGIC CORRIDOR**

Site: **A4 PORTWAY BRISTOL, BS11 9QE** Client: **BRISTOL CITY COUNCIL, CITY HALL, COLLEGE GREEN, BRISTOL, BS1 5TR**
<https://www.bristol.gov.uk/>

ARCADIS
Registered office: **2 Glass Wharf Street, Temple Quay, Bristol BS2 0FR, EC3M 4BY**
Coordinating office: **2 Glass Wharf Street, Temple Quay, Bristol BS2 0FR, EC3M 4BY**
Tel: **44 (0)117 372 1200**
www.arcadis.com © Copyright reserved

A4 PORTWAY STRATEGIC CORRIDOR DESIGN AREA 01 SHEET 4 OF 10

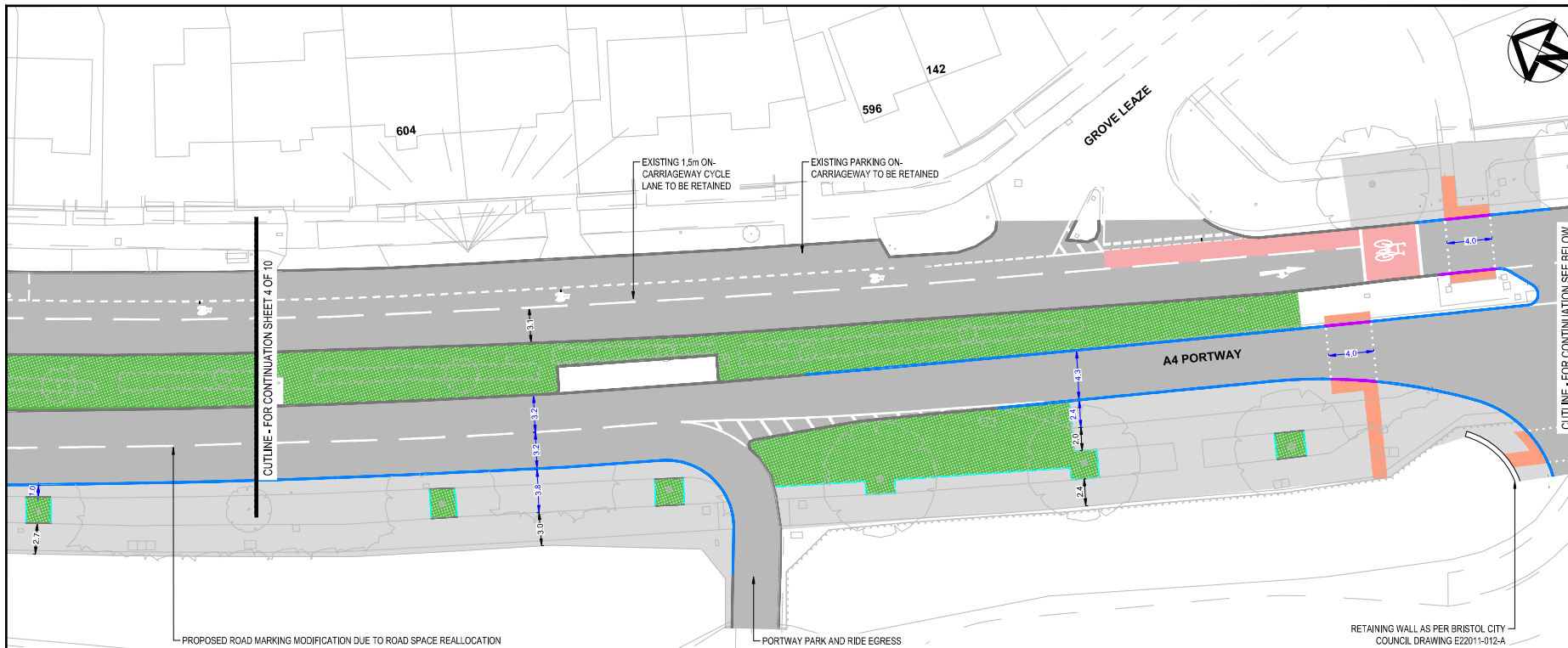
Drawn by	Checked by	Date
JANWAY	OS	18/09/2023
OS	OS	18/09/2023
OS	OS	18/09/2023
JLVAPE	OS	18/09/2023
JLVAPE	OS	18/09/2023
JLVAPE	OS	18/09/2023
JLVAPE	OS	18/09/2023

Drawn by	Checked by	Date
OS	OS	18/09/2023
OS	OS	18/09/2023
OS	OS	18/09/2023
OS	OS	18/09/2023

Scale: **1:200m** Sheet Number: **1005368**

FOR INFORMATION NOT FOR CONSTRUCTION

Drawing Number: **10053685 - ARC - XX DA1 - DR - HE - 0004** Sheet: **P04**



NOTES:

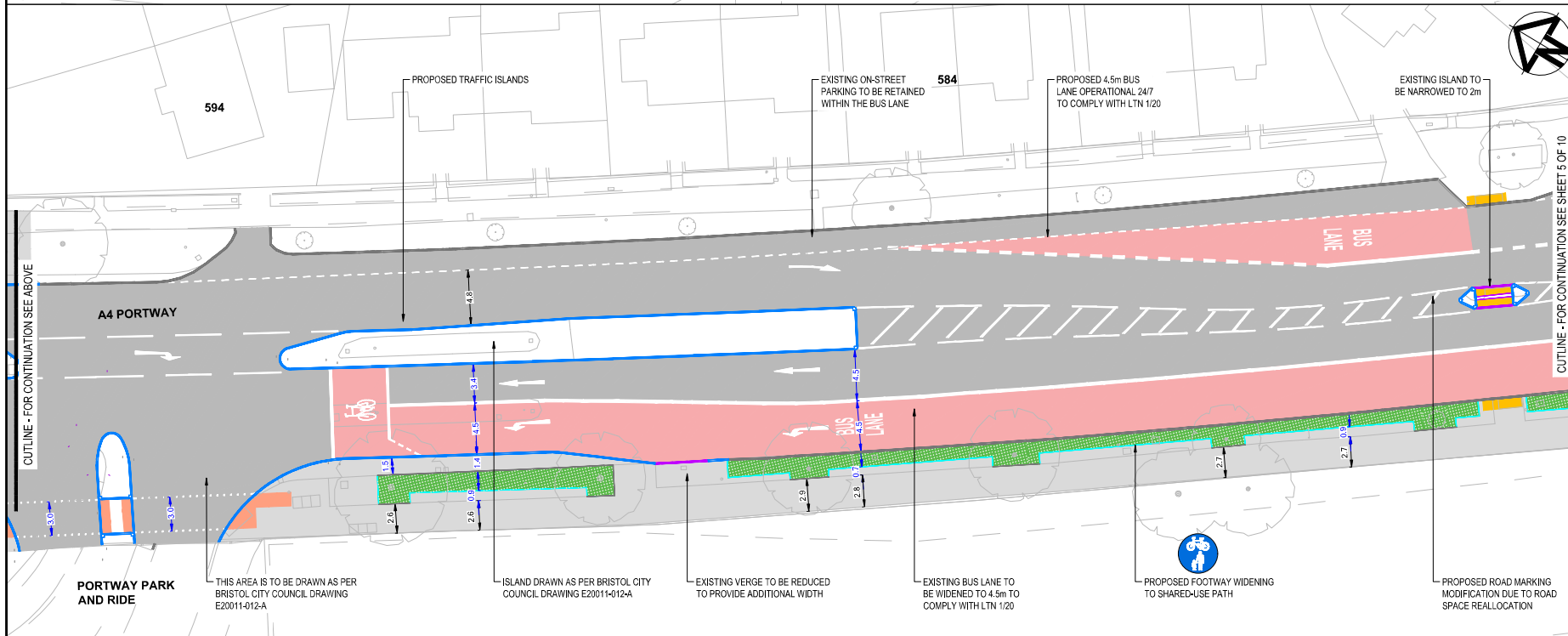
- ALL DIMENSIONS ARE IN METRES UNLESS OTHERWISE STATED.
- DO NOT SCALE FROM THIS DRAWING.
- DESIGN BASED ON TOPOGRAPHICAL SURVEY PROVIDED BY BRISTOL CITY COUNCIL. LEVELS AND SETTING OUT TO BE CHECKED ON SITE BY CONTRACTOR PRIOR TO THE START OF THE WORKS.
- THIS DRAWING IS TO BE READ IN CONJUNCTION WITH ALL OTHER CONCEPT DESIGN DRAWINGS FOR THIS SCHEME.
- ALL NEW ROAD MARKINGS ARE TO BE LAID IN ACCORDANCE WITH THE "TRAFFIC SIGNS REGULATIONS AND GENERAL DIRECTIONS 2016" (TSRD 2016).
- ALL EXISTING LIGHTING COLUMNS AND TELEGRAPH POLES WILL BE MOVED TO THE BACK OF FOOTWAY.
- SPECIFICATION OF MATERIALS TO BE CONFIRMED DURING THE PRELIMINARY DESIGN STAGE.

LEGEND:

- FOOTWAY
- CARRIAGEWAY
- PROPOSED RAISED TABLE
- GRASS VERGE
- PROPOSED RED SURFACING
- PROPOSED KERBS
- PROPOSED DROPPED KERBS
- EDGING KERBS
- EXISTING KERBS LINE
- PROPOSED BUFF TACTILE
- PROPOSED RED TACTILE
- PROPOSED QUADRANTS KERBS
- PROPOSED BOLLARDS
- PROPOSED TREES
- PROPOSED DIMENSIONS
- EXISTING DIMENSIONS

DRAFT

Rev	Date	Description	Proj.	Chk.	Rev.	App.
001	19/09/2023	CONCEPT DESKTOP	OS	DR	1	AK
002	19/09/2023	CONCEPT DESKTOP	OS	DR	1	AK
003	19/09/2023	CONCEPT DESKTOP	OS	DR	1	AK
004	19/09/2023	CONCEPT DESKTOP	OS	DR	1	AK
005	19/09/2023	CONCEPT DESKTOP	OS	DR	1	AK
006	19/09/2023	CONCEPT DESKTOP	OS	DR	1	AK
007	19/09/2023	CONCEPT DESKTOP	OS	DR	1	AK
008	19/09/2023	CONCEPT DESKTOP	OS	DR	1	AK
009	19/09/2023	CONCEPT DESKTOP	OS	DR	1	AK
010	19/09/2023	CONCEPT DESKTOP	OS	DR	1	AK



ARCADIS
Working with
ARUP **MOTT MACDONALD** **M** **M**

Project:
A4 PORTWAY STRATEGIC CORRIDOR

Site: **A4 PORTWAY BRISTOL, BS11 9QE**
Client: **BRISTOL CITY COUNCIL CITY HALL COLLEGE GREEN, BRISTOL, BS1 5TR https://www.bristol.gov.uk/**

ARCADIS
Registered office: **2 Glass Wharf Street Temple Quay London EC3M 4BY**
Coordinating office: **Bristol BS2 0FR Tel: +44 (0)117 372 1200**

www.arcadis.com © Copyright reserved

A4 PORTWAY STRATEGIC CORRIDOR DESIGN AREA 01 SHEET 5 OF 10

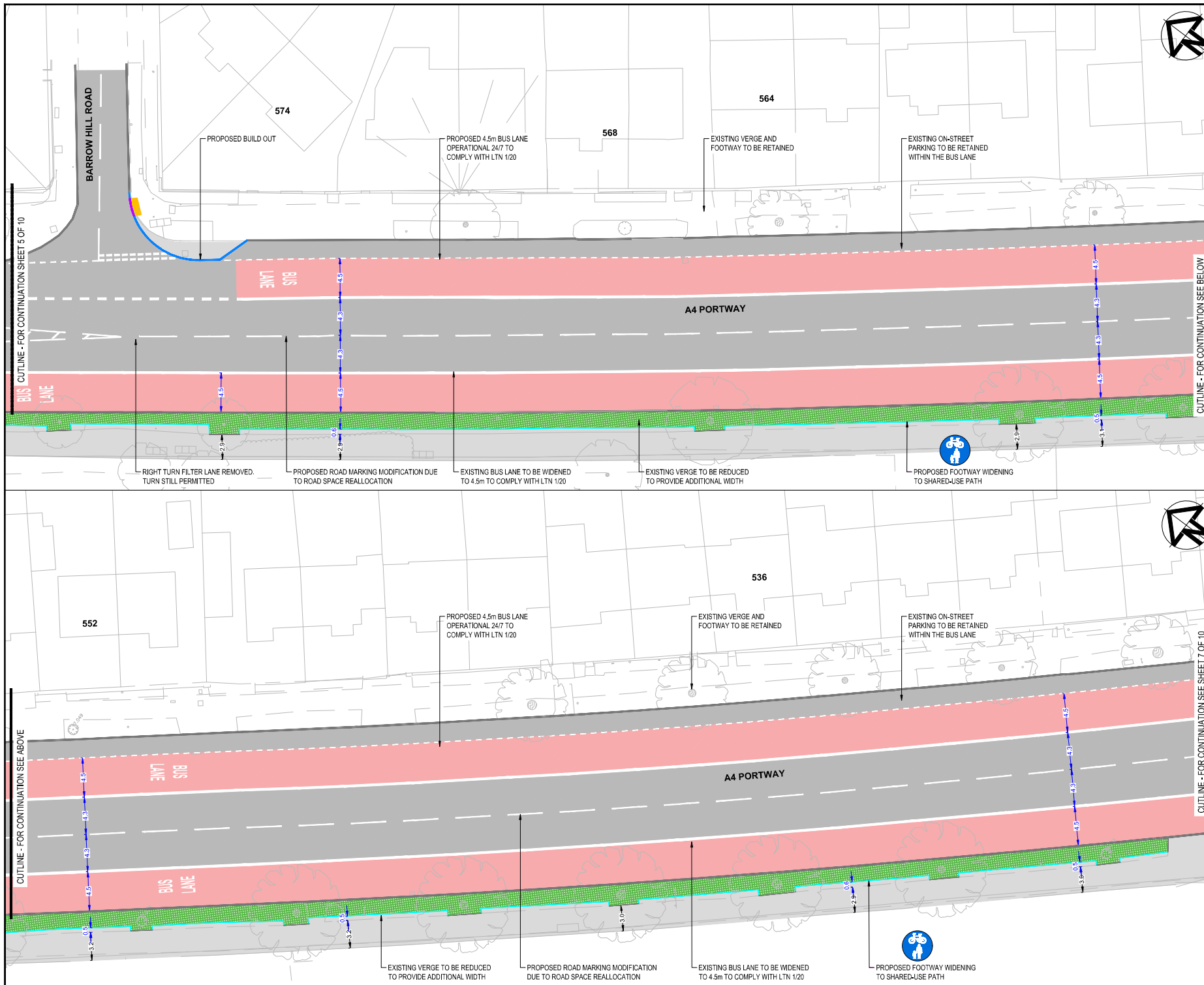
Design	Drawn	Check	Date
JANWAY	AK	AK	19/09/2023
SWANSON	OS	OS	19/09/2023
ELVING	AK	AK	19/09/2023
JENNINGS	AK	AK	19/09/2023
JENNINGS	AK	AK	19/09/2023
JENNINGS	AK	AK	19/09/2023

Design	Drawn	Check	Date
CONCEPT DESKTOP	AK	AK	19/09/2023
CONCEPT DESKTOP	AK	AK	19/09/2023
CONCEPT DESKTOP	AK	AK	19/09/2023
CONCEPT DESKTOP	AK	AK	19/09/2023
CONCEPT DESKTOP	AK	AK	19/09/2023
CONCEPT DESKTOP	AK	AK	19/09/2023

Scale: **1:200m**

FOR INFORMATION NOT FOR CONSTRUCTION

10053585 - ARC - XX DA1 - DR - HE - 0005 P04



- NOTES:**
1. ALL DIMENSIONS ARE IN METRES UNLESS OTHERWISE STATED.
 2. DO NOT SCALE FROM THIS DRAWING.
 3. DESIGN BASED ON TOPOGRAPHICAL SURVEY PROVIDED BY BRISTOL CITY COUNCIL. LEVELS AND SETTING OUT TO BE CHECKED ON SITE BY CONTRACTOR PRIOR TO THE START OF THE WORKS.
 4. THIS DRAWING IS TO BE READ IN CONJUNCTION WITH ALL OTHER CONCEPT DESIGN DRAWINGS FOR THIS SCHEME.
 5. ALL NEW ROAD MARKINGS ARE TO BE LAID IN ACCORDANCE WITH THE "TRAFFIC SIGNS REGULATIONS AND GENERAL DIRECTIONS 2016" (TSRD 2016).
 6. ALL EXISTING LIGHTING COLUMNS AND TELEGRAPH POLES WILL BE MOVED TO THE BACK OF FOOTWAY.
 7. SPECIFICATION OF MATERIALS TO BE CONFIRMED DURING THE PRELIMINARY DESIGN STAGE.

- LEGEND:**
- FOOTWAY
 - CARRIAGEWAY
 - PROPOSED RAISED TABLE
 - GRASS VERGE
 - PROPOSED RED SURFACING
 - PROPOSED KERBS
 - PROPOSED DROPPED KERBS
 - EDGING KERBS
 - EXISTING KERBS LINE
 - PROPOSED BUFF TACTILE
 - PROPOSED RED TACTILE
 - PROPOSED QUADRANTS KERBS
 - PROPOSED BOLLARDS
 - PROPOSED TREES
 - PROPOSED DIMENSIONS
 - EXISTING DIMENSIONS

DRAFT

Rev	Date	Description	Proj	Chk	Rev	App

BRISTOL CITY COUNCIL **ARCADIS**
Working with **ARUP** **MOTT MACDONALD**

Project: **A4 PORTWAY STRATEGIC CORRIDOR**

Site: **A4 PORTWAY BRISTOL, BS1 1QE** Client: **BRISTOL CITY COUNCIL, CITY HALL, COLLEGE GREEN, BRISTOL, BS1 1TR**
<https://www.bristol.gov.uk/>

ARCADIS

Registered office: **80 Fenchurch Street, London EC3M 4BY** Co-ordinating office: **2 Glass Wharf, Temple Quay, Bristol BS2 0FR, Tel: 44 (0)117 372 1200**

www.arcadis.com © Copyright reserved

A4 PORTWAY STRATEGIC CORRIDOR DESIGN AREA 01 SHEET 6 OF 10

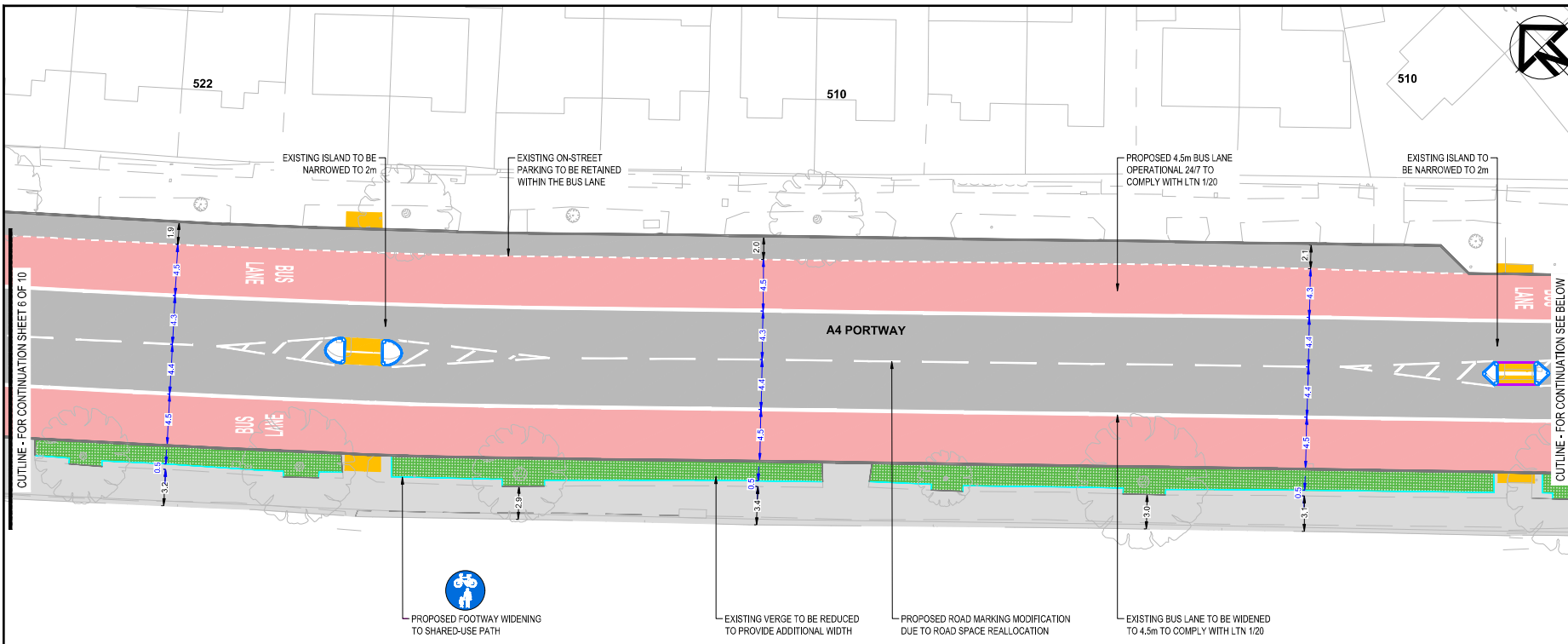
Design	Drawn	Check	Date
JANUARY	OS	OS	18/09/2023
FEBRUARY	OS	OS	18/09/2023
MARCH	OS	OS	18/09/2023
APRIL	OS	OS	18/09/2023
MAY	OS	OS	18/09/2023
JUNE	OS	OS	18/09/2023
JULY	OS	OS	18/09/2023
AUGUST	OS	OS	18/09/2023
SEPTEMBER	OS	OS	18/09/2023
OCTOBER	OS	OS	18/09/2023
NOVEMBER	OS	OS	18/09/2023
DECEMBER	OS	OS	18/09/2023

Scale: **A1** (1:200m) **OS** **AGD**

Project Number: **10053585**

FOR INFORMATION NOT FOR CONSTRUCTION

Project Number: **10053585 - ARC - XX DA1 - DR - HE - 0006** Sheet: **P04**



NOTES:

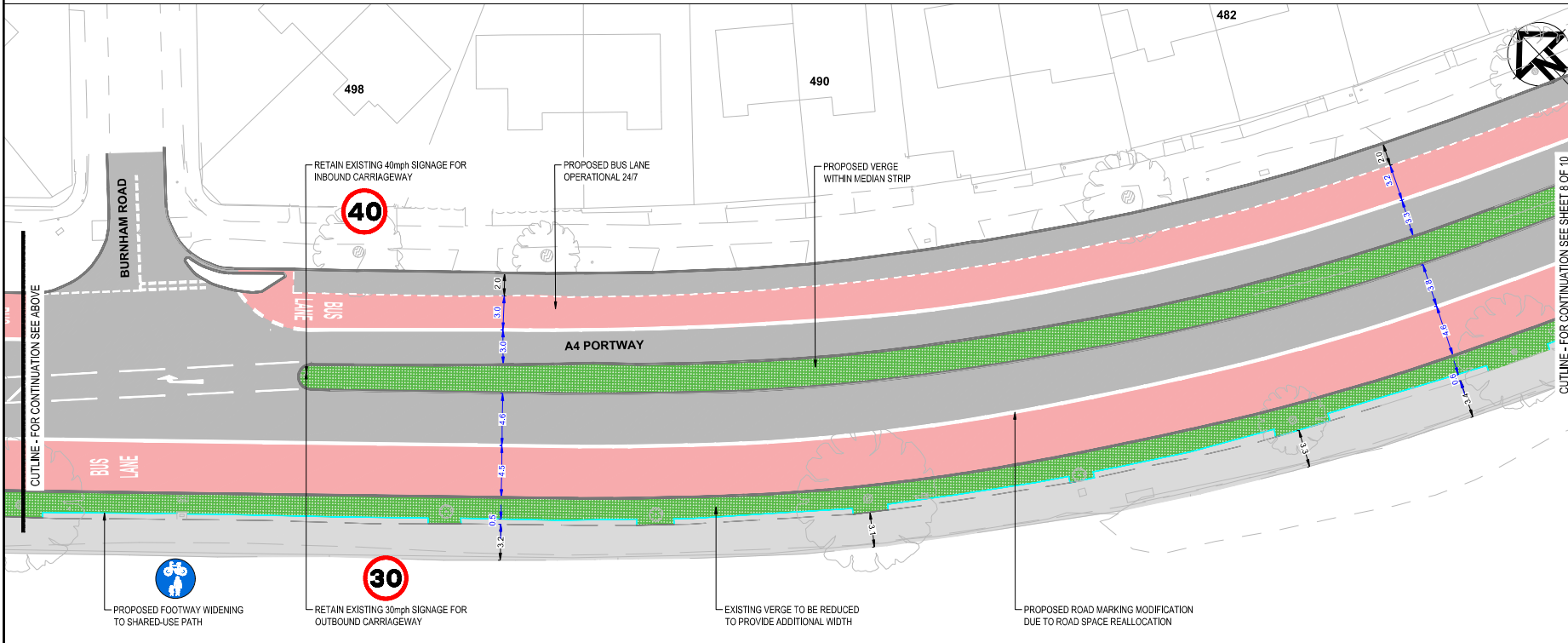
- ALL DIMENSIONS ARE IN METRES UNLESS OTHERWISE STATED.
- DO NOT SCALE FROM THIS DRAWING.
- DESIGN BASED ON TOPOGRAPHICAL SURVEY PROVIDED BY BRISTOL CITY COUNCIL. LEVELS AND SETTING OUT TO BE CHECKED ON SITE BY CONTRACTOR PRIOR TO THE START OF THE WORKS.
- THIS DRAWING IS TO BE READ IN CONJUNCTION WITH ALL OTHER CONCEPT DESIGN DRAWINGS FOR THIS SCHEME.
- ALL NEW ROAD MARKINGS ARE TO BE LAID IN ACCORDANCE WITH THE "TRAFFIC SIGNS REGULATIONS AND GENERAL DIRECTIONS 2016" (TSRD 2016)
- ALL EXISTING LIGHTING COLUMNS AND TELEGRAPH POLES WILL BE MOVED TO THE BACK OF FOOTWAY.
- SPECIFICATION OF MATERIALS TO BE CONFIRMED DURING THE PRELIMINARY DESIGN STAGE.

LEGEND:

- FOOTWAY
- CARRIAGEWAY
- PROPOSED RAISED TABLE
- GRASS VERGE
- PROPOSED RED SURFACING
- PROPOSED KERBS
- PROPOSED DROPPED KERBS
- EDGING KERBS
- EXISTING KERBS LINE
- PROPOSED BUFF TACTILE
- PROPOSED RED TACTILE
- PROPOSED QUADRANTS KERBS
- PROPOSED BOLLARDS
- PROPOSED TREES
- PROPOSED DIMENSIONS
- EXISTING DIMENSIONS

DRAFT

Rev	Date	Description	Drawn	Checked	Reviewed	App'd
001						
002						
003						
004						
005						
006						
007						
008						
009						
010						



ARCADIS
Working with
ARUP **MOTT MACDONALD**

BRISTOL CITY COUNCIL

Project:
A4 PORTWAY STRATEGIC CORRIDOR

Site: A4 PORTWAY BRISTOL BS11 9QE
Client: BRISTOL CITY COUNCIL CITY HALL COLLEGE GREEN, BRISTOL, BS1 5TR <https://www.bristol.gov.uk/>

ARCADIS
Registered office: 80 Fenchurch Street London EC3M 4BY
Coordinating office: 2 Glass Wharf Temple Quay Bristol BS2 0FR Tel: 44 (0)117 372 1200
www.arcadis.com © Copyright reserved

Drawing Title:
A4 PORTWAY STRATEGIC CORRIDOR DESIGN AREA 01 SHEET 7 OF 10

Drawn	Checked	Date
JANAWAY	OS	19/09/2023
O.SWANSON	OS	19/09/2023
J.LYVAP	OS	19/09/2023
J.LEVINS	OS	19/09/2023
J.LEVINS	OS	19/09/2023

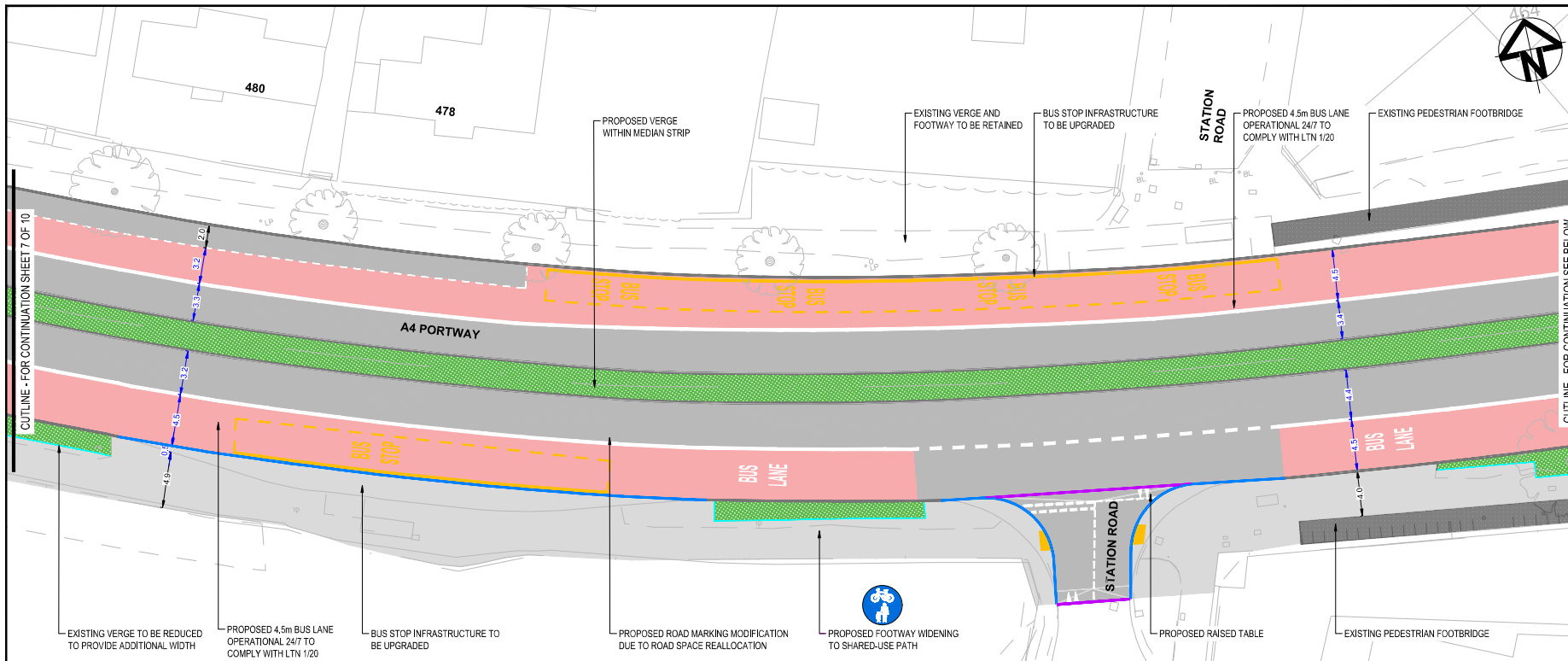
Drawn	Checked	Date
J.LEVINS	OS	19/09/2023
J.LEVINS	OS	19/09/2023

Scale: 1:200m
Sheet Number: 10053585

FOR INFORMATION NOT FOR CONSTRUCTION

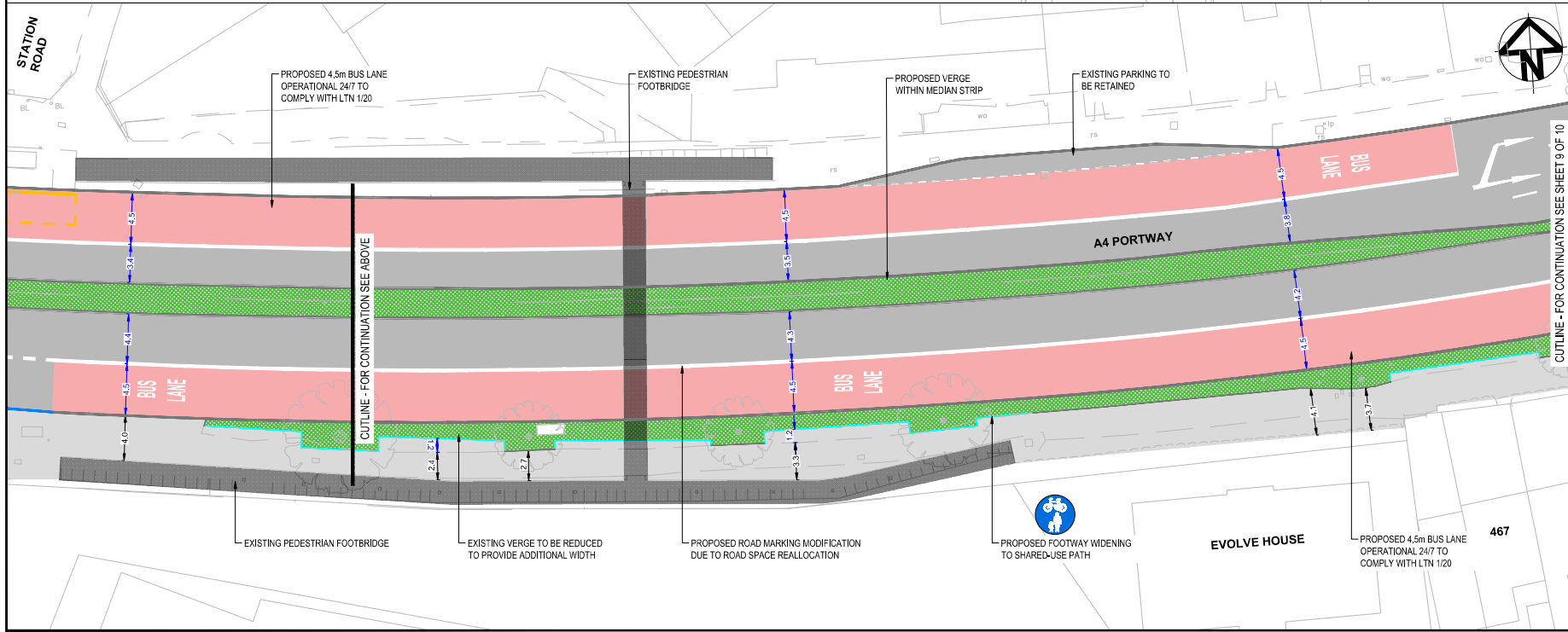
Project Number: 10053585 - ARC - XX DA1 - DR - HE - 0007
Sheet: P04

Print Date: 2023-10-30 11:54:42
C:\Users\YAPRIS-1\AppData\Local\Temp\ArcPubs\39F2B10053585-ARC-XX-DA1-DR-HE-0001-0010 - P04 - PUBLIC USE.dwg



- NOTES:**
1. ALL DIMENSIONS ARE IN METRES UNLESS OTHERWISE STATED.
 2. DO NOT SCALE FROM THIS DRAWING.
 3. DESIGN BASED ON TOPOGRAPHICAL SURVEY PROVIDED BY BRISTOL CITY COUNCIL. LEVELS AND SETTING OUT TO BE CHECKED ON SITE BY CONTRACTOR PRIOR TO THE START OF THE WORKS.
 4. THIS DRAWING IS TO BE READ IN CONJUNCTION WITH ALL OTHER CONCEPT DESIGN DRAWINGS FOR THIS SCHEME.
 5. ALL NEW ROAD MARKINGS ARE TO BE LAID IN ACCORDANCE WITH THE "TRAFFIC SIGNS REGULATIONS AND GENERAL DIRECTIONS 2016" (TSRD 2016).
 6. ALL EXISTING LIGHTING COLUMNS AND TELEGRAPH POLES WILL BE MOVED TO THE BACK OF FOOTWAY.
 7. SPECIFICATION OF MATERIALS TO BE CONFIRMED DURING THE PRELIMINARY DESIGN STAGE.
- LEGEND:**
- FOOTWAY
 - CARRIAGEWAY
 - PROPOSED RAISED TABLE
 - GRASS VERGE
 - PROPOSED RED SURFACING
 - PROPOSED KERBS
 - PROPOSED DROPPED KERBS
 - EDGING KERBS
 - EXISTING KERBS LINE
 - PROPOSED BUFF TACTILE
 - PROPOSED RED TACTILE
 - PROPOSED QUADRANTS KERBS
 - PROPOSED BOLLARDS
 - PROPOSED TREES
 - PROPOSED DIMENSIONS
 - EXISTING DIMENSIONS
- DRAFT**

Rev	Date	Description	Proj	Chk	Rev	App
001	18/06/2023	ISSUING OF DESIGN BOOKS	OS	RY	JK	JK
002	23/05/23	DR CONSULTIVE AND COMMENTS	OS	RY	JK	JK
003	05/05/23	MINOR AMENDMENTS	OS	RY	JK	JK
004	04/05/23	PRETENDERS	OS	RY	JK	JK



ARCADIS

Working with **ARUP** **MOT** **MARTIN** **M** **NI**

Project: **A4 PORTWAY STRATEGIC CORRIDOR**

Site: **A4 PORTWAY BRISTOL, BS1 1SQE**

Client: **BRISTOL CITY COUNCIL CITY HALL COLLEGE GREEN, BRISTOL, BS1 5TR**
<https://www.bristol.gov.uk/>

ARCADIS

Registered office: **80 Fenchurch Street London EC3M 4BP**

Coordinating office: **2 Glass Wharf Temple Quay Bristol BS2 0FR**
Tel: 44 (0)117 372 1200

www.arcadis.com © Copyright reserved

A4 PORTWAY STRATEGIC CORRIDOR DESIGN AREA 01 SHEET 8 OF 10

Drawn by	Checked by	Date
J. LAWRENCE	J. LAWRENCE	18/06/2023
J. LAWRENCE	J. LAWRENCE	18/06/2023
J. LAWRENCE	J. LAWRENCE	18/06/2023
J. LAWRENCE	J. LAWRENCE	18/06/2023
J. LAWRENCE	J. LAWRENCE	18/06/2023
J. LAWRENCE	J. LAWRENCE	18/06/2023

Drawn by	Checked by	Date
J. LAWRENCE	J. LAWRENCE	18/06/2023
J. LAWRENCE	J. LAWRENCE	18/06/2023
J. LAWRENCE	J. LAWRENCE	18/06/2023
J. LAWRENCE	J. LAWRENCE	18/06/2023
J. LAWRENCE	J. LAWRENCE	18/06/2023
J. LAWRENCE	J. LAWRENCE	18/06/2023

Project Name: **CONCEPT DESIGN**

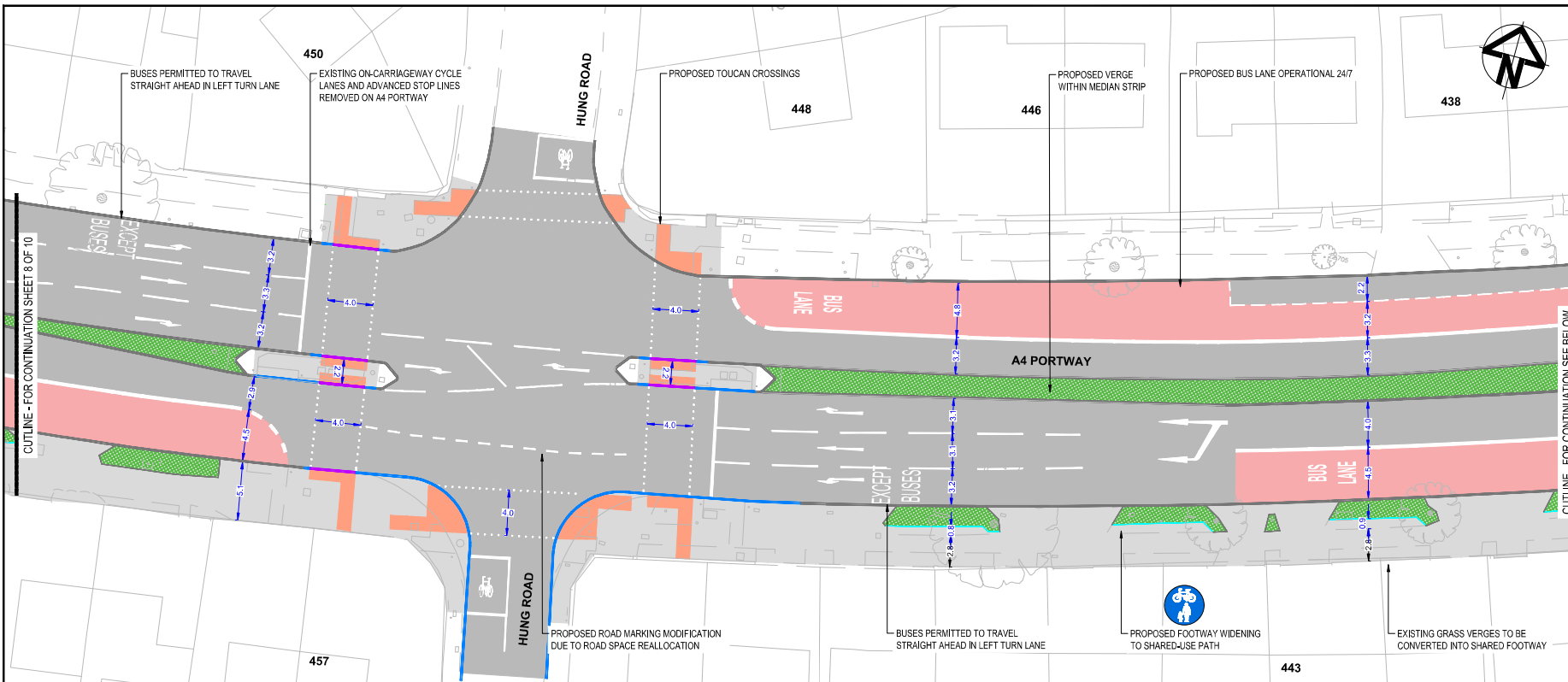
Drawn by	Checked by	Date
A1	OS	ACD
S2	OS	10/05/2016

Project No: **10053585**

For Information NOT FOR CONSTRUCTION

Project No: **10053585 - ARC - XX DA1 - DR - HE - 0008**

Sheet No: **P04**

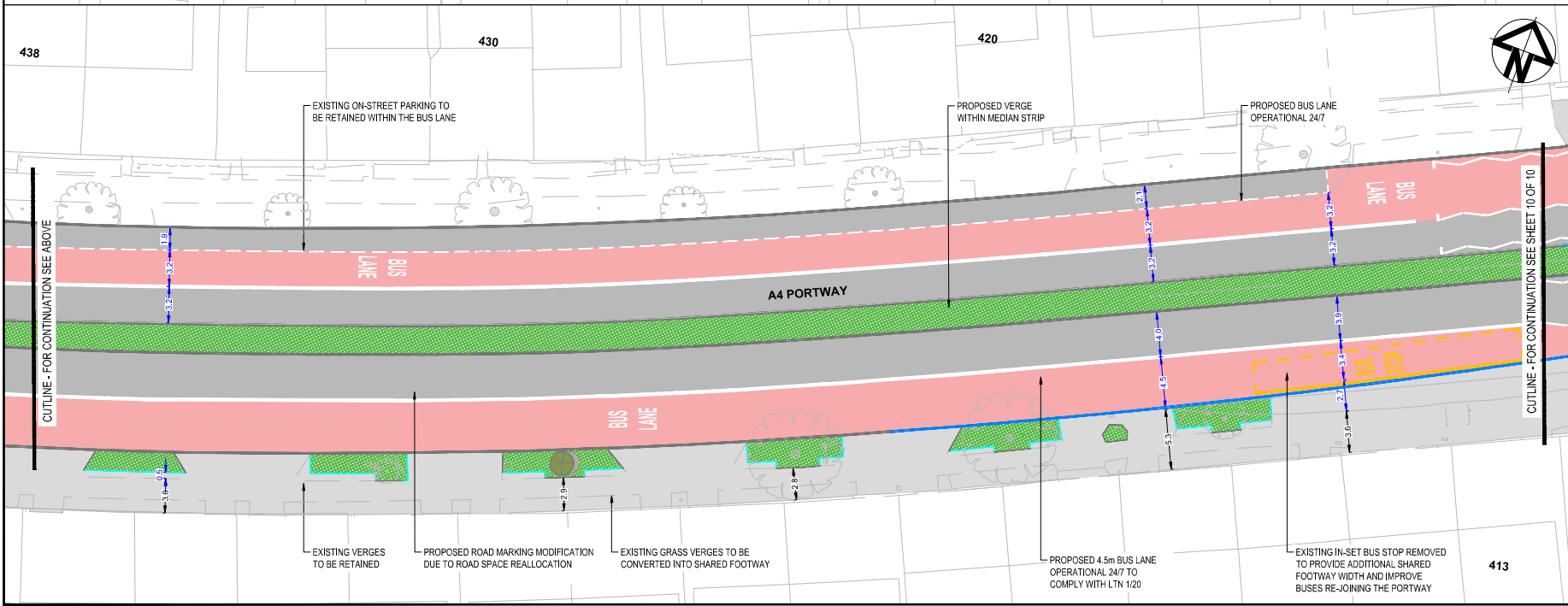


- NOTES:**
- ALL DIMENSIONS ARE IN METRES UNLESS OTHERWISE STATED.
 - DO NOT SCALE FROM THIS DRAWING. DESIGN BASED ON TOPOGRAPHICAL SURVEY PROVIDED BY BRISTOL CITY COUNCIL. LEVELS AND SETTING OUT TO BE CHECKED ON SITE BY CONTRACTOR PRIOR TO THE START OF THE WORKS.
 - THIS DRAWING IS TO BE READ IN CONJUNCTION WITH ALL OTHER CONCEPT DESIGN DRAWINGS FOR THIS SCHEME.
 - ALL NEW ROAD MARKINGS ARE TO BE LAID IN ACCORDANCE WITH THE "TRAFFIC SIGNS REGULATIONS AND GENERAL DIRECTIONS 2016" (TSRD 2016).
 - ALL EXISTING LIGHTING COLUMNS AND TELEGRAPH POLES WILL BE MOVED TO THE BACK OF FOOTWAY.
 - SPECIFICATION OF MATERIALS TO BE CONFIRMED DURING THE PRELIMINARY DESIGN STAGE.

- LEGEND:**
- FOOTWAY
 - CARRIAGEWAY
 - PROPOSED RAISED TABLE
 - GRASS VERGE
 - PROPOSED RED SURFACING
 - PROPOSED KERBS
 - PROPOSED DROPPED KERBS
 - EDGING KERBS
 - EXISTING KERBS LINE
 - PROPOSED BUFF TACTILE
 - PROPOSED RED TACTILE
 - PROPOSED QUADRANTS KERBS
 - PROPOSED BOLLARDS
 - PROPOSED TREES
 - PROPOSED DIMENSIONS
 - EXISTING DIMENSIONS

DRAFT

Rev	Date	Description	Rev	Chk	Rev	App



BRISTOL CITY COUNCIL **ARCADIS**
Working with **ARUP** **MOT** **NATIONAL** **M** **N**

Project: **A4 PORTWAY STRATEGIC CORRIDOR**

Site: A4 PORTWAY BRISTOL, BS11 9QE
Client: BRISTOL CITY COUNCIL, CITY HALL, COLLEGE GREEN, BRISTOL, BS1 1TR
<https://www.bristol.gov.uk/>

ARCADIS

Registered office: 80 Fenchurch Street, London EC3N 4BY
Coordinating office: 2 Glass Wharf, Temple Quay, Bristol BS2 0FR, Tel: +44 (0)117 372 1200

www.arcadis.com © Copyright reserved

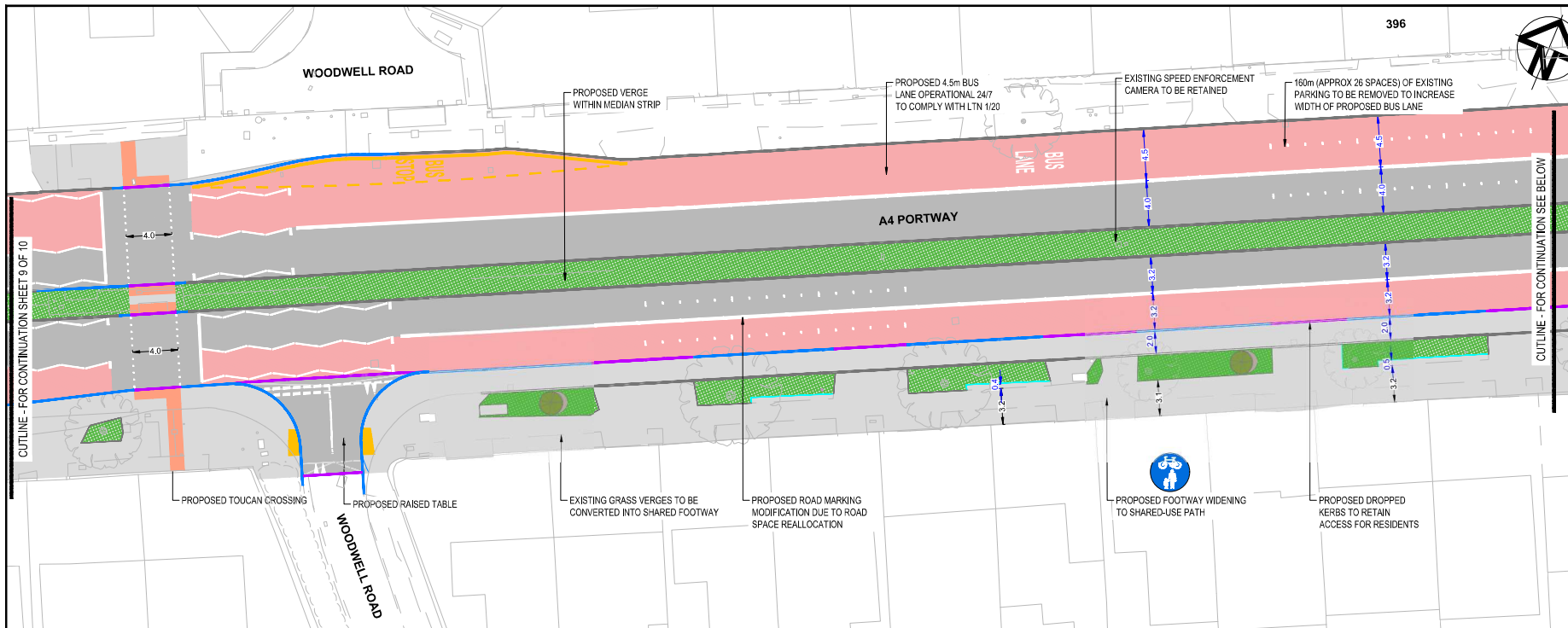
A4 PORTWAY STRATEGIC CORRIDOR DESIGN AREA 01 SHEET 9 OF 10

Prepared	Drawn	Date
J. LANEWAY	J. LANEWAY	18/09/2023
C. SWANSON	C. SWANSON	18/09/2023
R. VYSE	R. VYSE	18/09/2023
J. LEVENS	J. LEVENS	18/09/2023
J. LEVENS	J. LEVENS	18/09/2023

Project Name	Scale	Sheet
CONCEPT DESIGN	AS SHOWN	ADD
Project No.	Scale	Sheet No.
10053585	1:200m	10053585

FOR INFORMATION NOT FOR CONSTRUCTION

Drawing No: 10053585 - ARC - XX DA1 - DR - HE - 0009



NOTES:

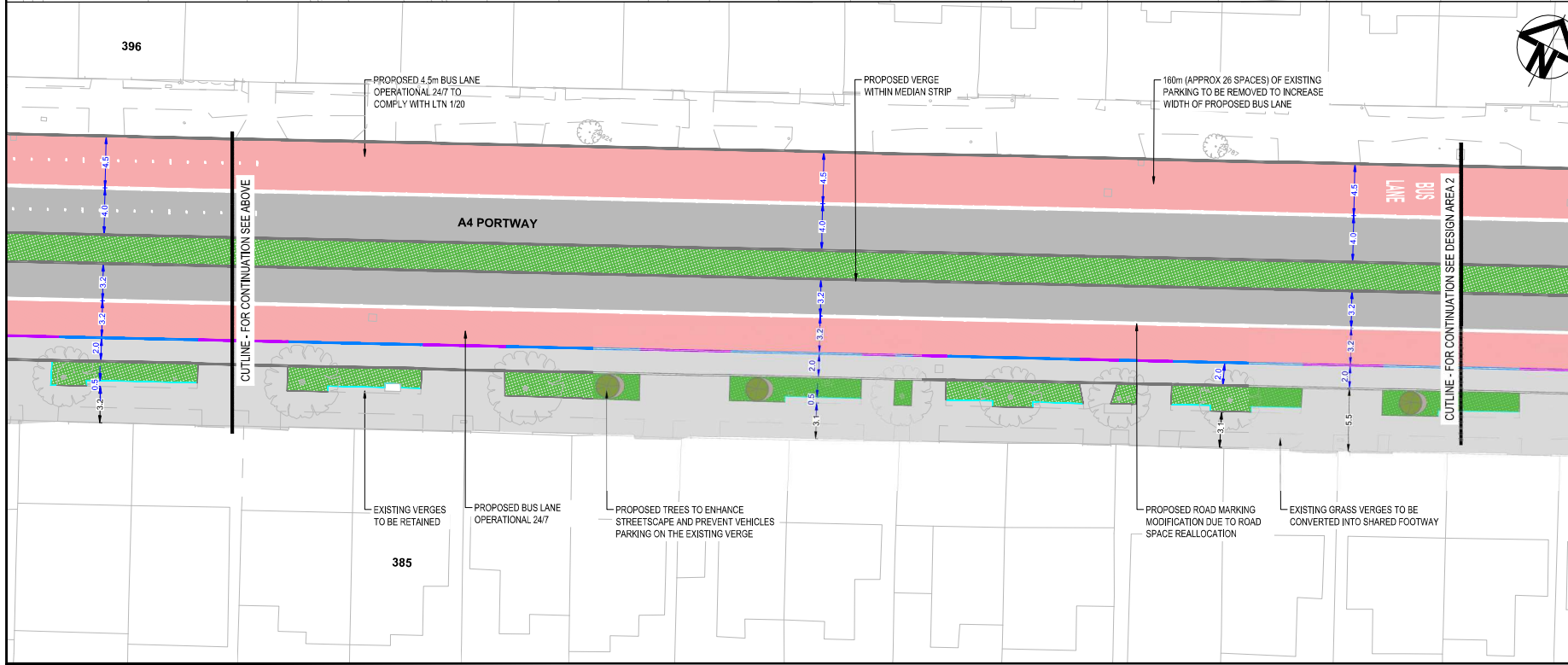
- ALL DIMENSIONS ARE IN METRES UNLESS OTHERWISE STATED.
- DO NOT SCALE FROM THIS DRAWING.
- DESIGN BASED ON TOPOGRAPHICAL SURVEY PROVIDED BY BRISTOL CITY COUNCIL. LEVELS AND SETTING OUT TO BE CHECKED ON SITE BY CONTRACTOR PRIOR TO THE START OF THE WORKS.
- THIS DRAWING IS TO BE READ IN CONJUNCTION WITH ALL OTHER CONCEPT DESIGN DRAWINGS FOR THIS SCHEME.
- ALL NEW ROAD MARKINGS ARE TO BE LAID IN ACCORDANCE WITH THE "TRAFFIC SIGNS REGULATIONS AND GENERAL DIRECTIONS 2016" (TSRD 2016).
- ALL EXISTING LIGHTING COLUMNS AND TELEGRAPH POLES WILL BE MOVED TO THE BACK OF FOOTWAY.
- SPECIFICATION OF MATERIALS TO BE CONFIRMED DURING THE PRELIMINARY DESIGN STAGE.

LEGEND:

- FOOTWAY
- CARRIAGEWAY
- PROPOSED RAISED TABLE
- GRASS VERGE
- PROPOSED RED SURFACING
- PROPOSED KERBS
- PROPOSED DROPPED KERBS
- EDGING KERBS
- EXISTING KERBS LINE
- PROPOSED BUFF TACTILE
- PROPOSED RED TACTILE
- PROPOSED QUADRANTS KERBS
- PROPOSED BOLLARDS
- PROPOSED TREES
- PROPOSED DIMENSIONS
- EXISTING DIMENSIONS

DRAFT

Rev	Date	Description	Prep.	Chk.	Rev.	App.
P04	10-06-23	CHANGE OF DESIGN SCOPE	OS	RY	JL	JL
P03	23-05-23	GA CONSULTEE AMENDMENTS	OS	RY	JL	JL
P02	09-04-23	MINOR AMENDMENTS	OS	RY	JL	JL
P01	01-03-23	FIRST ISSUE	RY	RY	JL	JL



ARCADIS

Working with **ARUP** **NOT** **McDONALD** **M** **M**

Project: **A4 PORTWAY STRATEGIC CORRIDOR**

Site: **A4 PORTWAY BRISTOL, BS1 1QE**

Client: **BRISTOL CITY COUNCIL, CITY HALL, COLLEGE GREEN, BRISTOL, BS1 5TR**
<https://www.bristol.gov.uk/>

ARCADIS

Registered office: **80 Fenchurch Street, London EC3M 4BY**

Coordinating office: **2 Glass Wharf, Temple Quay, Bristol BS2 0FR**
Tel: +44 (0)117 372 1200

www.arcadis.com © Copyright reserved

Design Title: **A4 PORTWAY STRATEGIC CORRIDOR DESIGN AREA 01 SHEET 10 OF 10**

Design	Drawn	Check	Date
JANWAY	RY	JL	18/06/2023
WILSON	OS	JL	18/06/2023
O.SWANSON	OS	JL	18/06/2023
ELVING	RY	JL	18/06/2023
WILSON	JL	JL	18/06/2023
J.LEVINS	JL	JL	18/06/2023
J.LEVINS	JL	JL	18/06/2023

Design Stage: **CONCEPT DESIGN**

Design	Drawn	Check	Date
A1	OS	ADD	
S2	OS		

Scale: 1:200m

North Number: 10053585

FOR INFORMATION NOT FOR CONSTRUCTION

Project Number: **10053585 - ARC - XX DA1 - DR - HE - 0010**

Sheet: **P04**